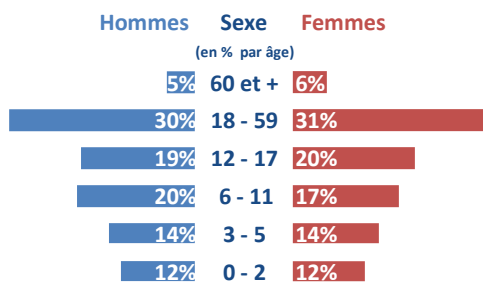





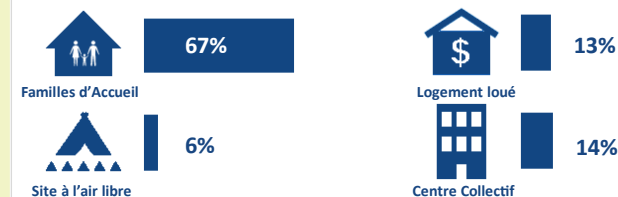
PROFIL DEMOGRAPHIQUE



ORIGINE DES PERSONNES DEPLACEES



TYPE DE SITES



POPULATIONS PARTIES*

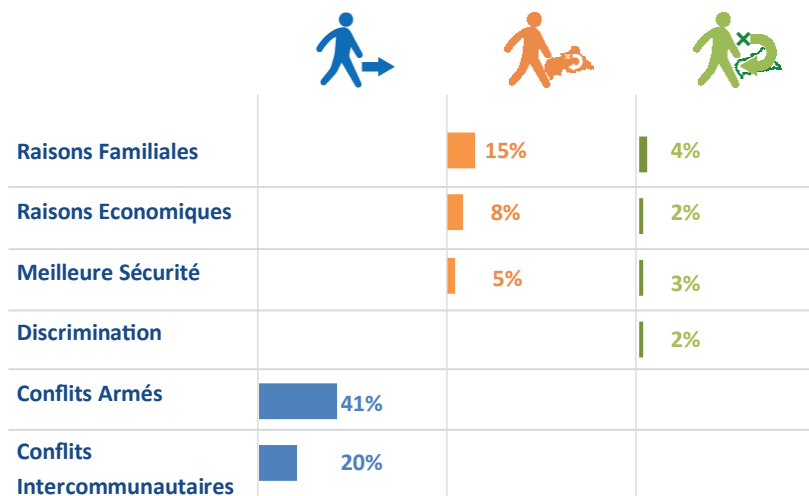


SITUATION

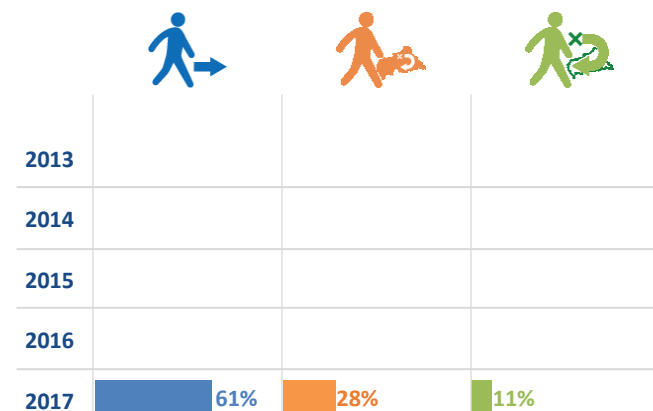


8 439 Ménages/ 41 878 Individus

RAISON DE DEPLACEMENT/RETOUR



ANNEE DE DEPLACEMENT/RETOUR



Les données ont été collectées entre le 3 et le 13 juillet 2017





DTM


OIM RCA - Matrice de Suivi des Déplacements (DTM) - Juillet 2017

Bangassou - Commune de Bangassou - Profil des Quartiers d'Accueil des déplacés



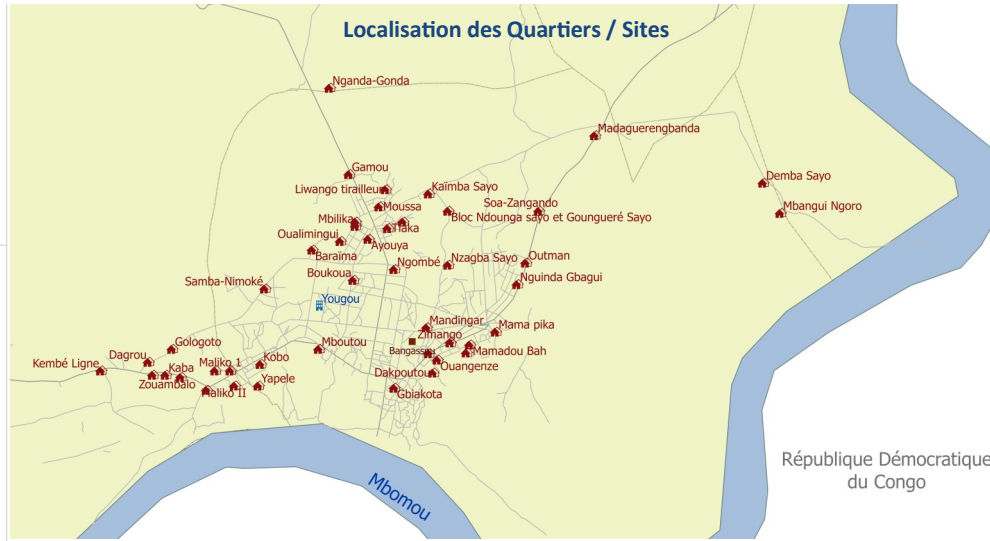
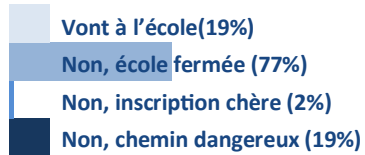
ABRIS

Matériaux des abris



EDUCATION

Fréquentation des écoles par les enfants déplacés*



PROTECTION




Relations avec les communautés hôtes

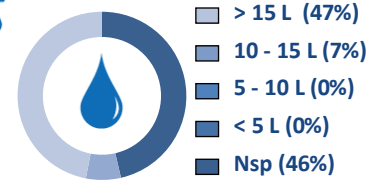


SANTÉ


Service de santé dans le quartier / village



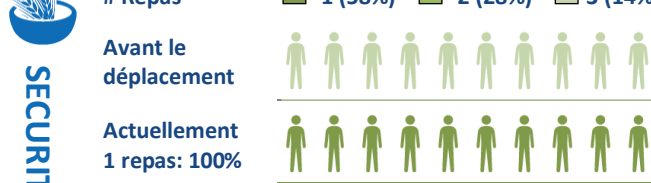
Litre d'eau / personne



Risque d'accès*

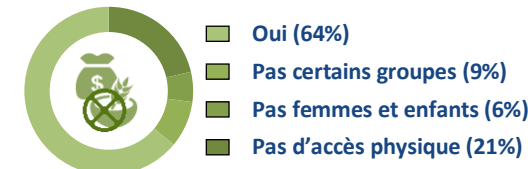


Repas



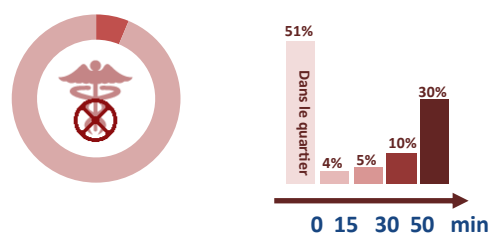
SECURITE ALIMENTAIRE

Accès au marché pour les PDI



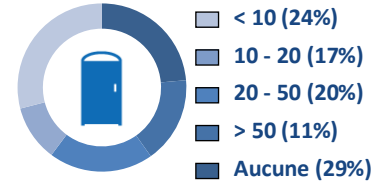
Accès à la santé

Distance du service

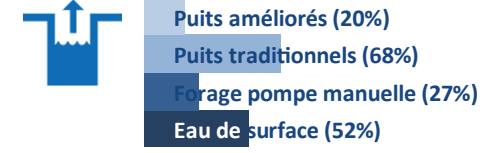


EAU, HYGIENE ET ASSAINISSEMENT


Personnes / latrines



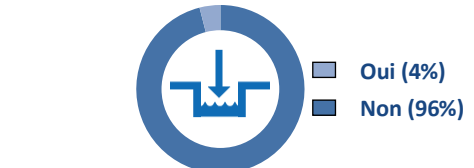
Sources*




Eau Potable



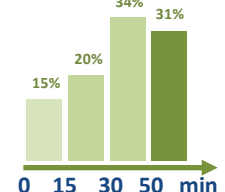
Drainage



Bien de 1ère nécessité



Distance au marché



Les pourcentages expriment le nombre de personnes, sauf indication contraire.
* Pourcentage exprimé en nombre de quartiers

